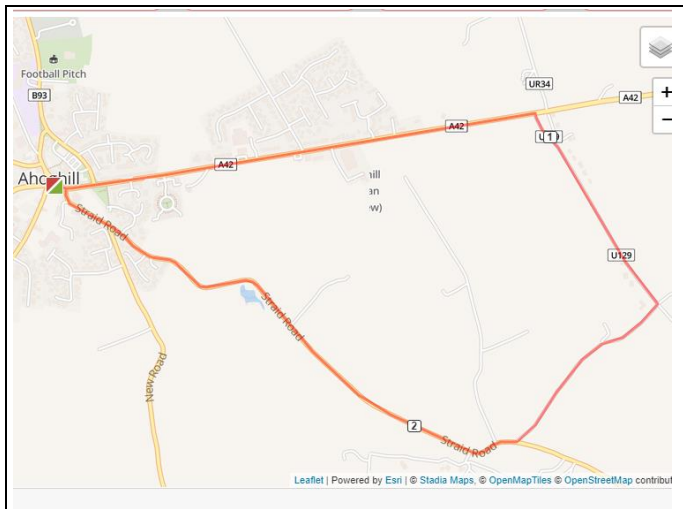


## Routes around Ahoghill (August 2020)

### Tuppenny Road and Straid Road ( 4.7km / 2.9m)

A circular route taking in the scenic Tuppenny Rd with some gentle hills on Tuppenny Rd and Straid Rd. This route is suitable for 30s group



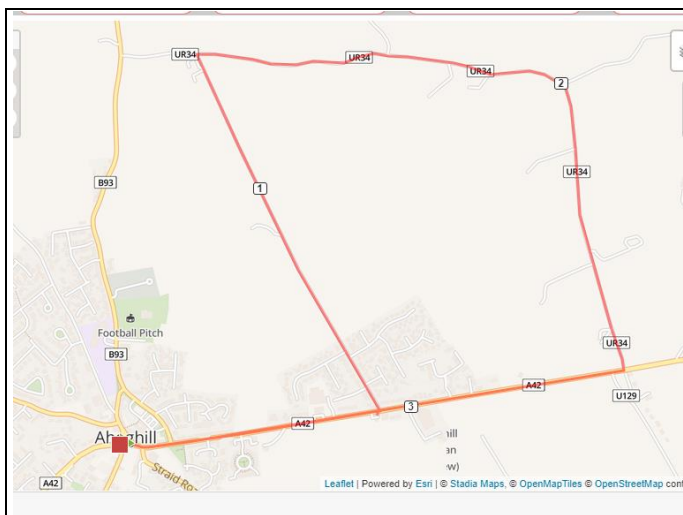
#### Start: The Diamond, Ahoghill

- From the Diamond go towards Gracehill on the Galgorm Rd then
- Right onto Ballykenny then
- Right onto Tuppenny Rd then
- Right onto Straid Rd and follow it back to Ahoghill

#### Finish: The Diamond, Ahoghill

### Killane and Lisnafillon Roads ( 4.7km / 2.9m)

A circular route taking with some gentle climbs and great views from the end of the Killane Rd. This route is suitable for 30s group



#### Start: The Diamond, Ahoghill

- From the Diamond go towards Gracehill on the Galgorm Rd then
- Left onto Killane Rd then
- Right onto Lisnafillon Rd following it to the Galgorm Rd then
- Right onto Galgorm Rd and follow it back to Ahoghill

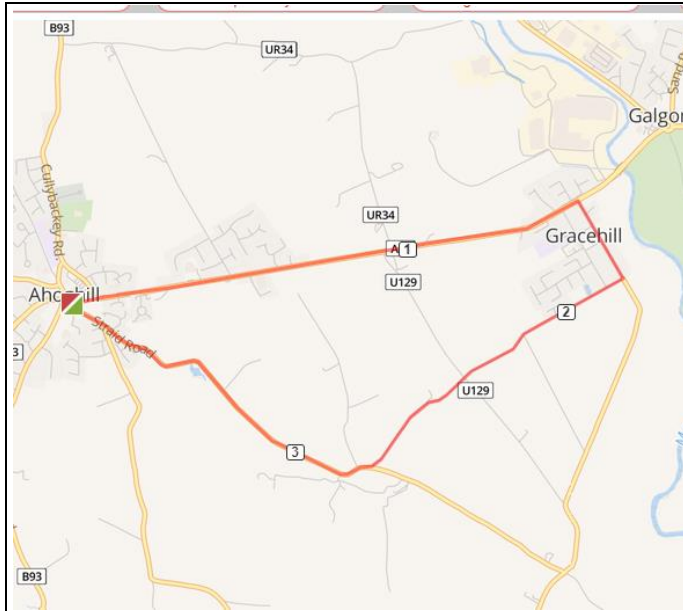
#### Finish: The Diamond, Ahoghill

## Routes around Ahoghill (August 2020)

### Gracehill and Tuppenny Road ( 6.1km / 3.8m)

A circular route taking in the village of Gracehill and the scenic Tuppenny Rd with some gentle hills on Tuppenny Rd and Straid Rd.

This route is suitable for 30s/45s groups



#### Start: The Diamond, Ahoghill

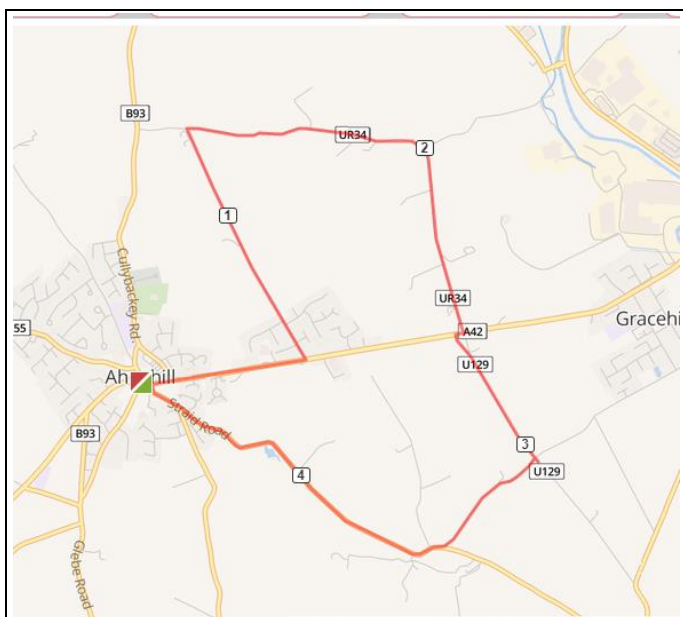
- From the Diamond go towards Gracehill on the Galgorm Rd then
- In Gracehill go Right onto Nursery Rd then
- Right onto Tuppenny Rd then
- Right onto Straid Rd and follow it back to Ahoghill

#### Finish: The Diamond, Ahoghill

### Lisnafillon and Tuppenny Roads ( 7.4km / 4.6m)

A circular route taking in the scenic Lisnafillon and Tuppenny Roads with some gentle climbs on Tuppenny Rd and Straid Rd.

This route is suitable for 45s group



#### Start: The Diamond, Ahoghill

- From the Diamond go towards Gracehill on the Galgorm Rd then
- Left onto Killane Rd then
- Right onto Lisnafillon Rd following it to the Galgorm Rd then
- Cross over Galgorm Rd onto Ballykenny then
- Right onto Tuppenny Rd then
- Right onto Straid Rd and follow it back to Ahoghill

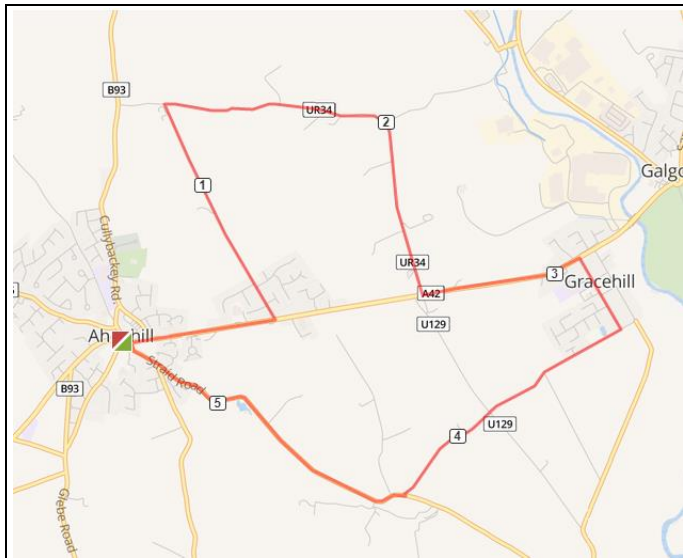
#### Finish: The Diamond, Ahoghill

## Routes around Ahoghill (August 2020)

### Lisnafillon Rd and Gracehill ( 8.7km / 5.4m)

A circular route taking in great views from the end of Killane Rd, Gracehill and the scenic Tuppenny Road. Some gentle climbs on Killane Rd, Tuppenny Rd and Straid Rd.

This route is suitable for 60s group



#### Start: The Diamond, Ahoghill

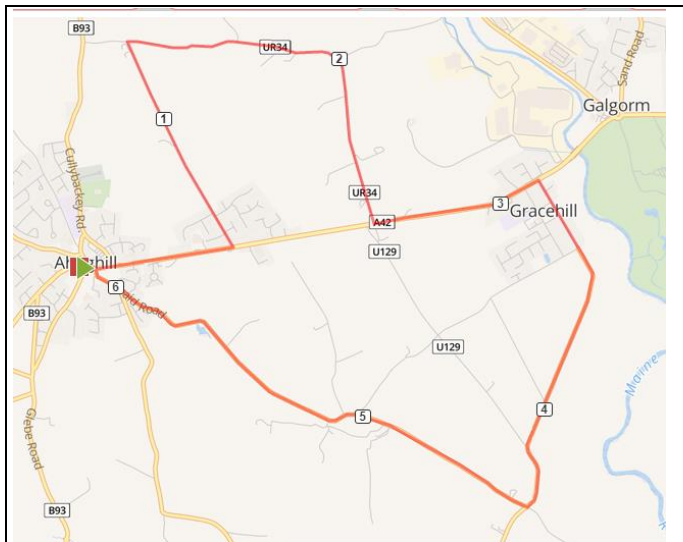
- From the Diamond go towards Gracehill on the Galgorm Rd then
- Left onto Killane Rd then
- Right onto Lisnafillon Rd following it to the Galgorm Rd then
- Left onto Galgorm Road then
- Right onto Church Rd then
- Right onto Tuppenny Rd then
- Right onto Straid Rd and follow it back to Ahoghill

#### Finish: The Diamond, Ahoghill

### Lisnafillon Rd, Gracehill and Straid ( 9.8km / 6.1m)

A circular route taking in great views from the end of Killane Rd. Some gentle climbs on Killane Rd, Tuppenny Rd and Straid Rd.

This route is suitable for 60s group



#### Start: The Diamond, Ahoghill

#### Start: The Diamond, Ahoghill

- From the Diamond go towards Gracehill on the Galgorm Rd then
- Left onto Killane Rd then
- Right onto Lisnafillon Rd following it to the Galgorm Rd then
- Left onto Galgorm Road then
- Right onto Nursery Rd then
- Right onto Straid Rd and follow it back to Ahoghill

#### Finish: The Diamond, Ahoghill